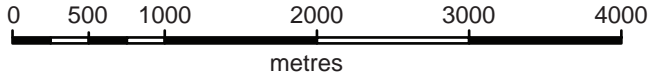


SACE Board of South Australia

Sheet of additional material to accompany the 2021 Geography examination

GLADSTONE

Scale 1:50 000



Coordinate System: GDA2020 MGA Zone 56
Projection: Transverse Mercator
Datum: GDA2020
Units: Metre



Cultural features

City ● Town ● Village ●

Place of interest.....	Place of worship.....
Residential area.....	Post office.....
Industrial area.....	Commercial area.....
Lookout.....	Fire station.....
Police station.....	Courthouses, museums, government buildings.....
Information centre.....	Library.....
Cemetery.....	Education facility.....
Tourist facility.....	Health facility.....
Emergency facility.....	Ambulance.....
High-voltage transmission.....	Picnic area.....
Pipeline.....	Homestead.....
Airport.....	Racecourse.....
Helipad.....	Parks and gardens.....
Waste disposal.....	Sports field.....
	Correctional facility.....
	Defence facility.....
	Camping ground.....
	Building.....



Transport

Freeway/highway.....		4WD tracks.....	
Major roads.....		Trails, footpaths, cycleways.....	
Connector roads.....		great walk.....	
Local roads.....		Toll point.....	
Private roads.....		Busway station.....	
		Ferry.....	
		Railway (open).....	
		Railway (proposed).....	
		Railway (closed).....	

Protected areas

Locality.....	WILSTON	Nature refuges, timber reserves, other conservation park
State forest.....		
National park.....		
State border.....		

Relief

Contour.....		Spot height.....	
Bare earth, rock outcrop.....		Cave.....	
Sand dunes.....		Mine, quarry.....	
		Sand area.....	

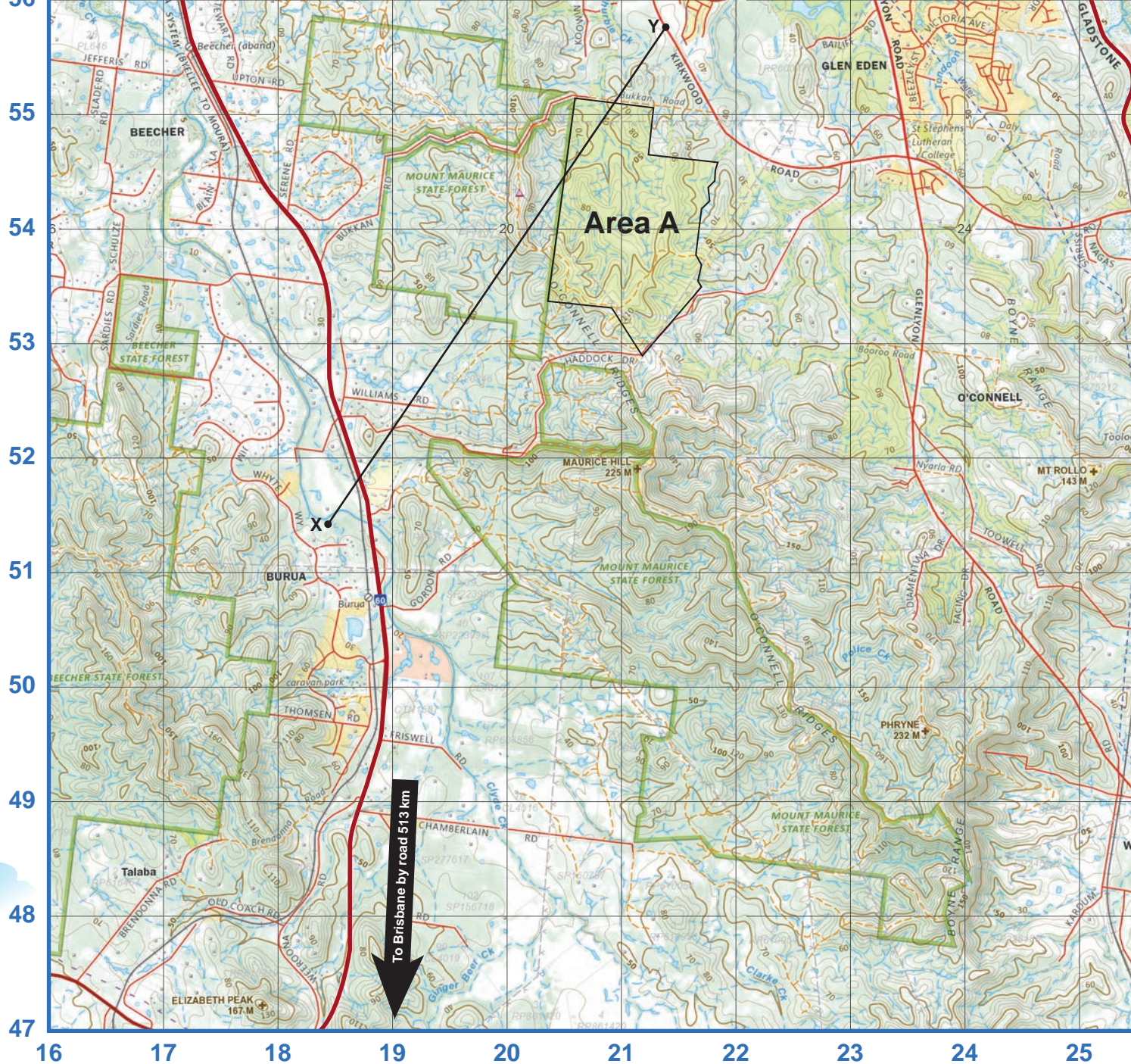
Vegetation

Vegetation.....		Rainforest
Orchard, vineyard.....		Plantation

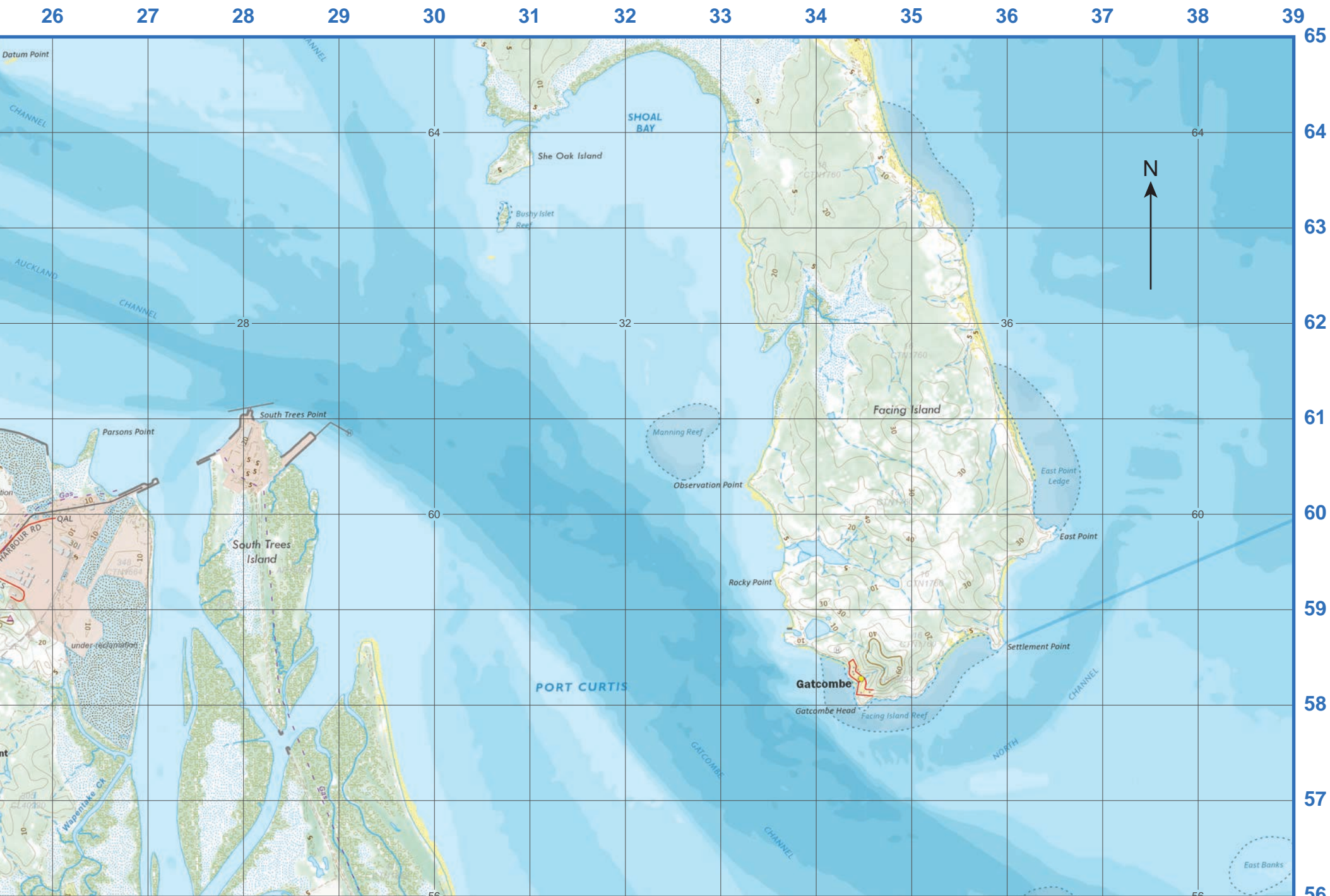
Hydrography

Watercourse.....		Waterhole, bore.....	
Lake.....		Dam wall, weir.....	
Subject to inundation.....		Mangrove.....	
Saline coastal flat.....		Drain, channel.....	
Aquaculture.....		Swamp.....	
Settling pond.....		Waterfall.....	
Marine park.....		Submerged reef.....	
Marina.....		Tidal reef.....	
Jetty/wharf.....		Lighthouse.....	
Breakwater.....		Rescue facility.....	
Surf life saving club.....			

Source: adapted from State of Queensland (Department of Natural Resources, Mines and Energy) 2020, part of 'QTopo Gladstone 9150-2' and 'QTopo Boyne Valley Junction 9150-3', viewed 6 May 2021, <https://qtopo.information.qld.gov.au/> © Commonwealth of Australia (Geoscience Australia) 2020 Creative Commons Attribution 4.0 licence



NE topographic map, where appropriate, when answering Questions 1 and 2.





Area B

aluminium smelter

R

Q

Great Barrier Reef
Coast Marine Park

P

26 27 28 29 30 31 32 33 34 35 36 37 38 39

56
55
54
53
52
51
50
49
48
47