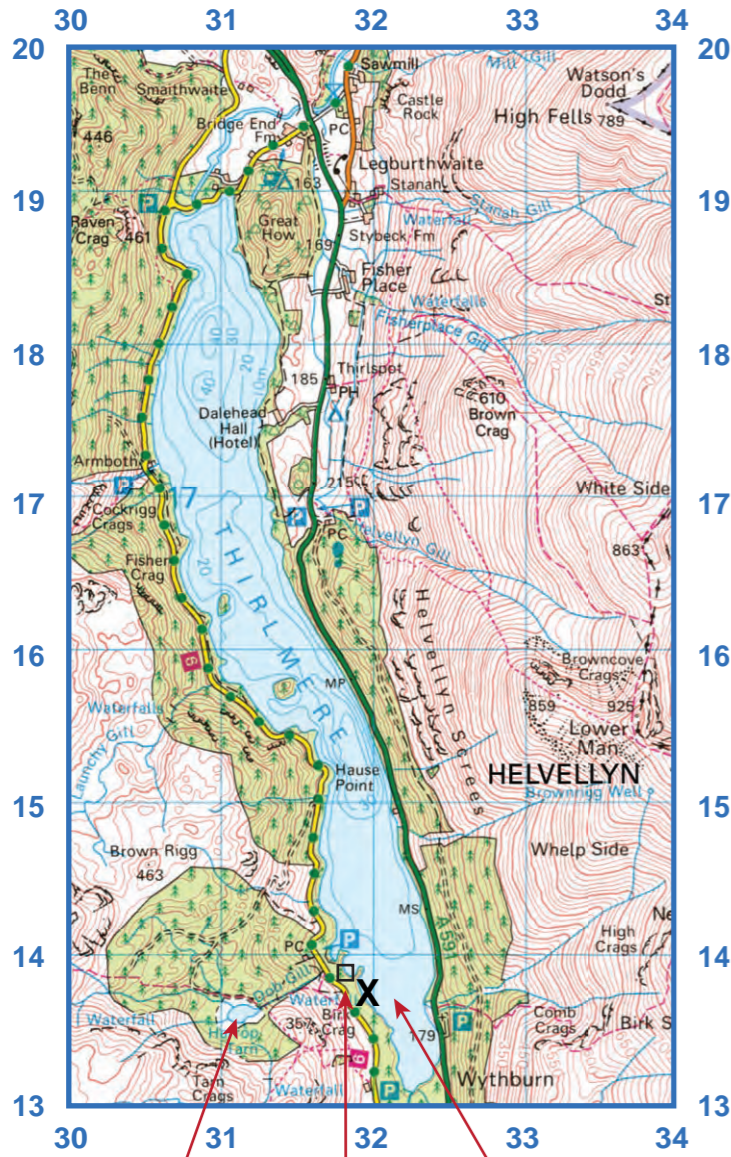


SACE Board of South Australia

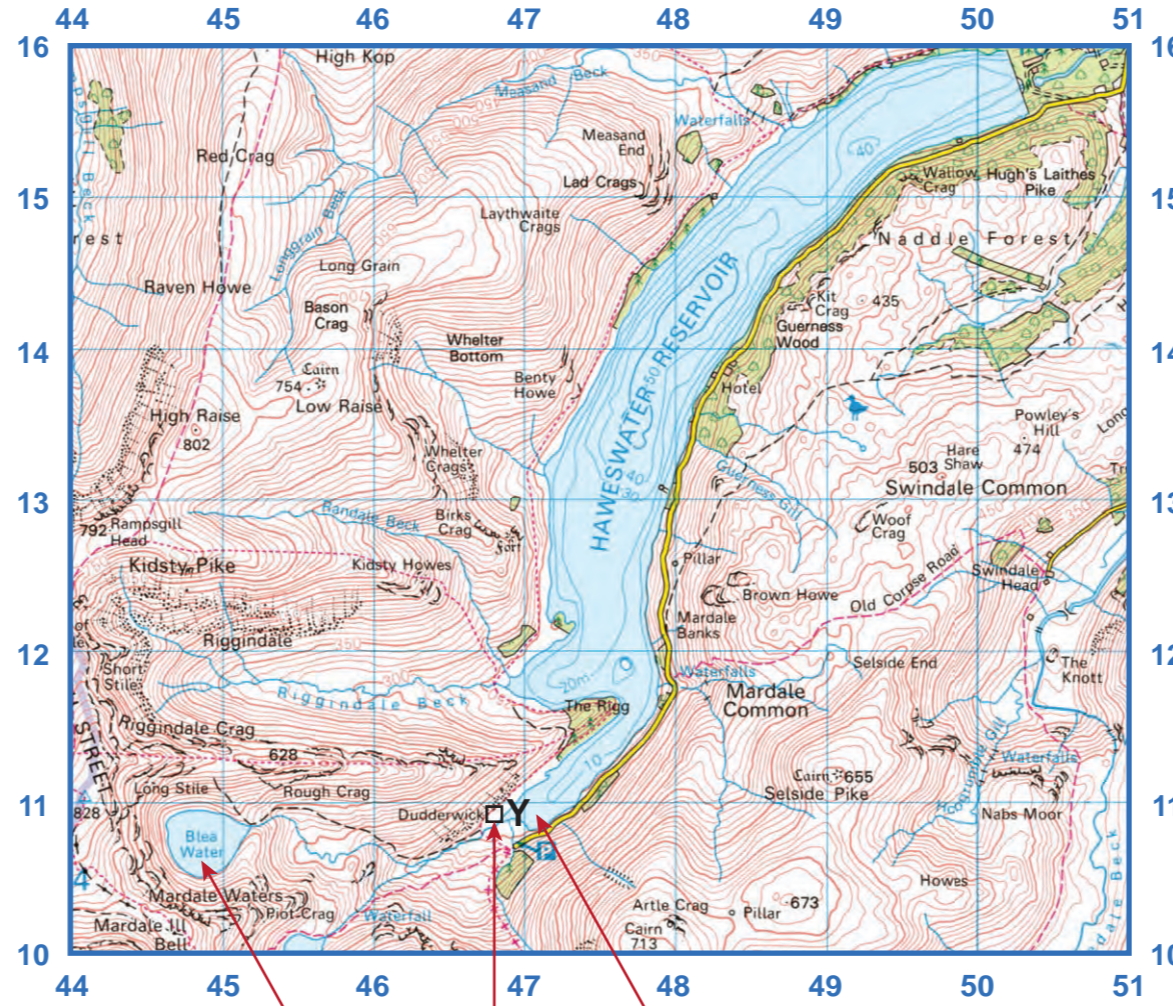
Sheet of additional material to accompany the 2022 Geography examination

DOB GILL, Scale 1:50000

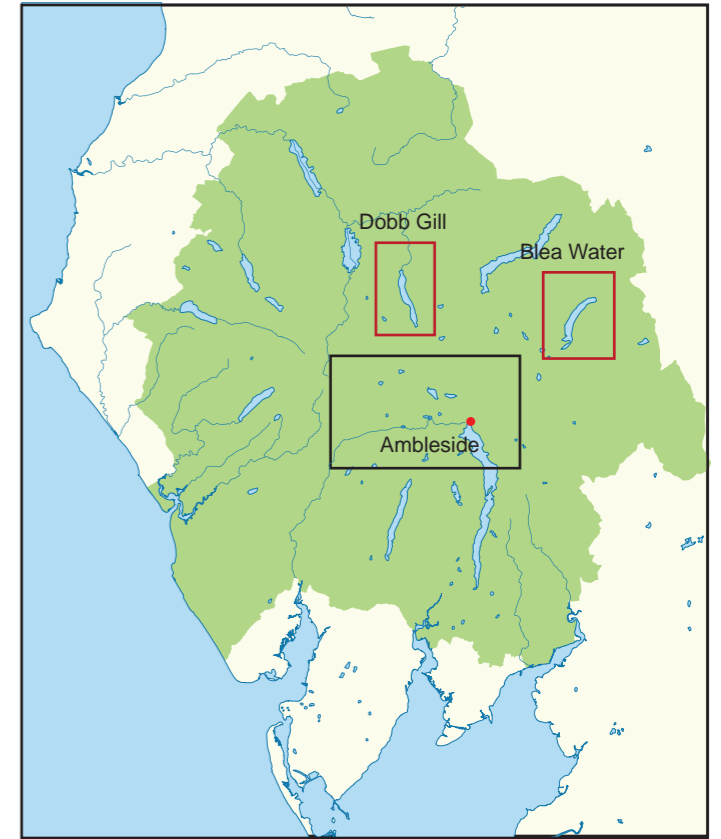
BLEA WATER, Scale 1:50000



Upper reservoir Turbine station Lower reservoir



Upper reservoir Turbine station Lower reservoir



ROADS AND PATHS

- Unfenced Dual carriageway Primary route
- A 470 Secondary road
- B 4518 Bridge Road generally more than 4 m wide
- Gradient: 14% (1 in 7) to 20% (1 in 5)
- Other road, drive or track
- Path

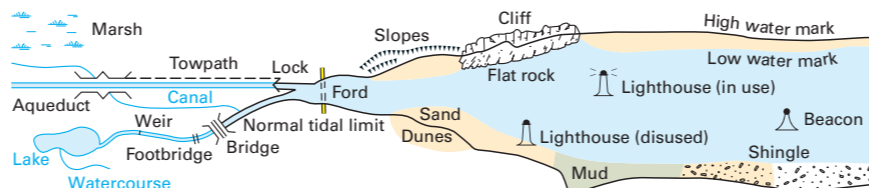
RIGHTS OF WAY AND PUBLIC ACCESS

- Footpath
- Bridleway
- On-road cycle route
- Cycle network route number

LAND FEATURES

- ruin Buildings
- Important building (selected)
- Place of worship
- Landfill site or slag/spoil heap
- Coniferous wood
- Non-coniferous wood
- Mixed wood

WATER FEATURES



ROCK FEATURES

- Cliff 650
- Outcrop 600
- Cliff 580
- Scree

HEIGHTS

- Contours are at 10 metres vertical interval
- Heights are to the nearest metre above mean sea level

ABBREVIATIONS

- Fm Farm
- MP Milepost
- MS Milestone
- PC Public convenience (toilet)
- PH Public house

TOURIST INFORMATION

- Nature reserve
- Walks / trails
- Camp site / caravan site
- Parking
- Phone, public
- Access land

PENRITH AND KESWICK, Scale 1



ROADS AND PATHS

		Primary route
		Main road
		Secondary road
		Narrow road with passing places
		Bridge
		Road generally more than 4 m wide Road generally less than 4 m wide
		Other road, drive or track Path
		Gradient: Steeper than 20% (1 in 5) / 14% (1 in 7) to 20% (1 in 5)
		Ferry (passenger) / Ferry (vehicle)

RIGHTS OF WAY AND PUBLIC ACCESS

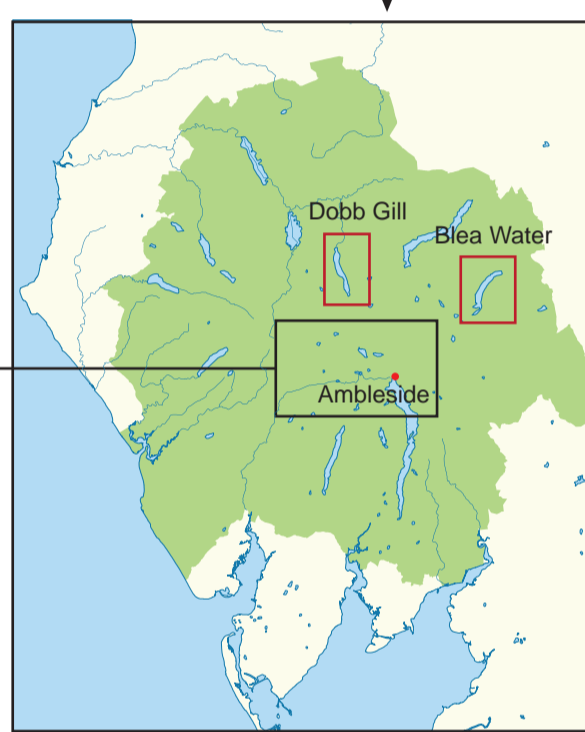
		National trail
		On-road cycle route
		Cycle network route number

LAND FEATURES AND BOUNDARIES

		Cutting, embankment
		Coniferous wood
		Non-coniferous wood
		Mixed wood
		Park or ornamental ground
		National Trust; always open access - observe local signs

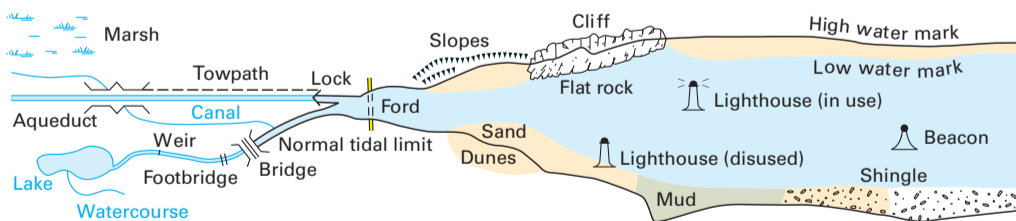
Source: adapted from Ordnance Survey 2016, 'OS Landranger 90 Penrith and Keswick, 1

1:50 000

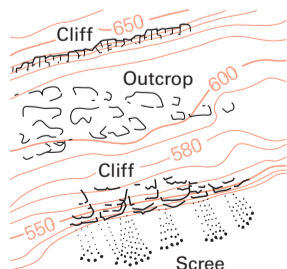


5 kilometres Contour interval 10 metres

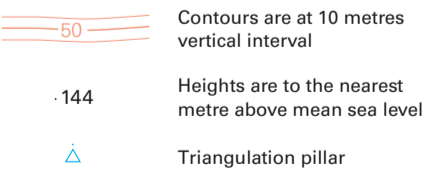
WATER FEATURES



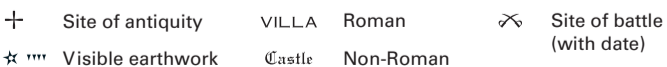
ROCK FEATURES



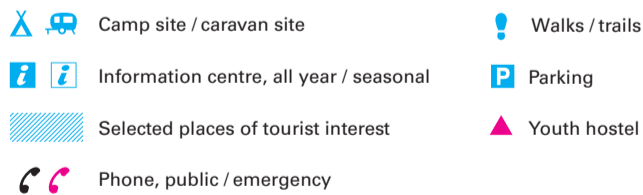
HEIGHTS



ARCHAEOLOGICAL AND HISTORICAL INFORMATION



TOURIST INFORMATION



ABBREVIATIONS

Cemy	Cemetery	Mus	Museum
CG	Cattle grid	P	Post office
Fm	Farm	PC	Public convenience (toilet)
Ho	House	PH	Public house
MP	Milepost	Sch	School
MS	Milestone	Univ	University